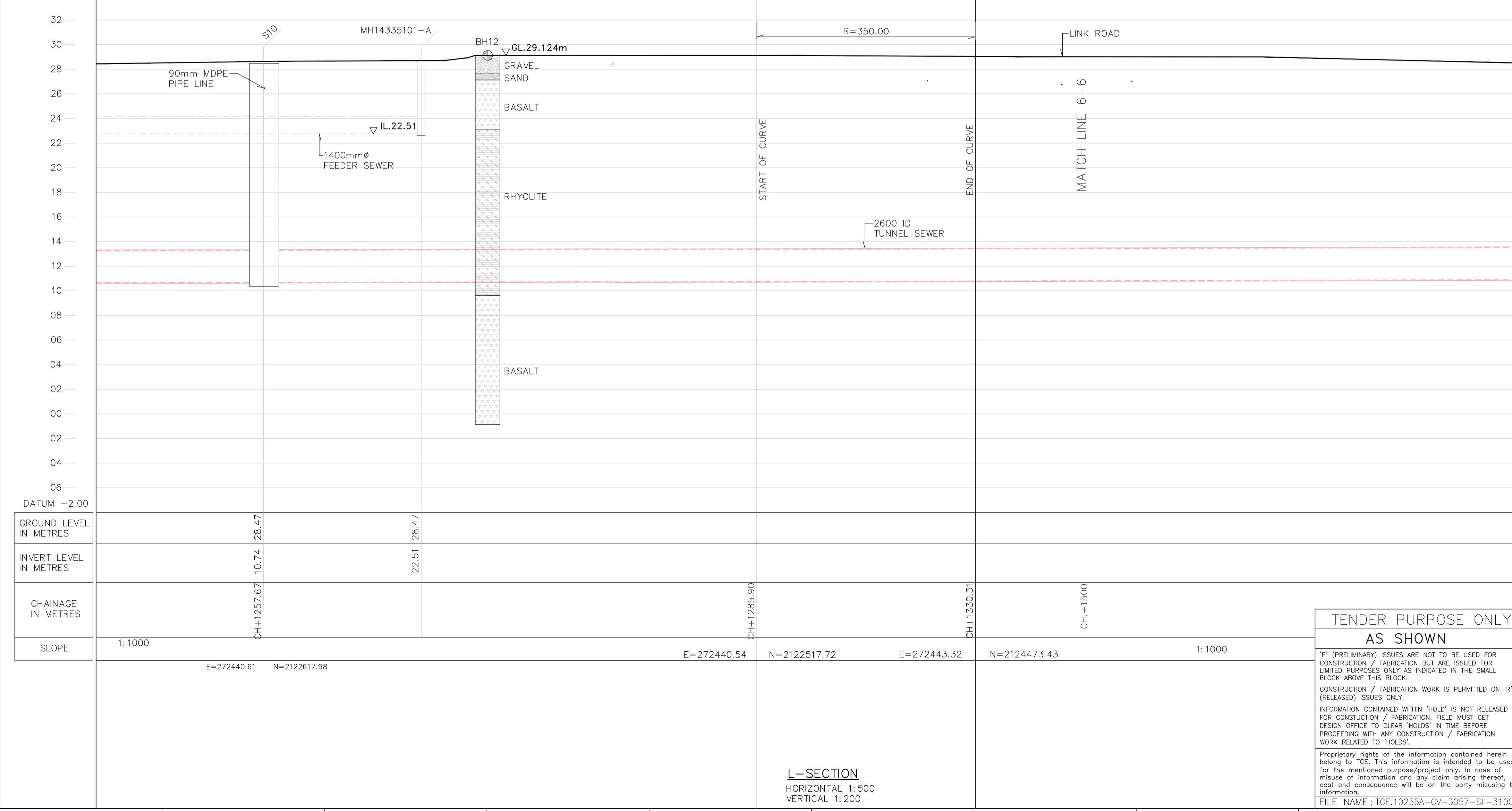
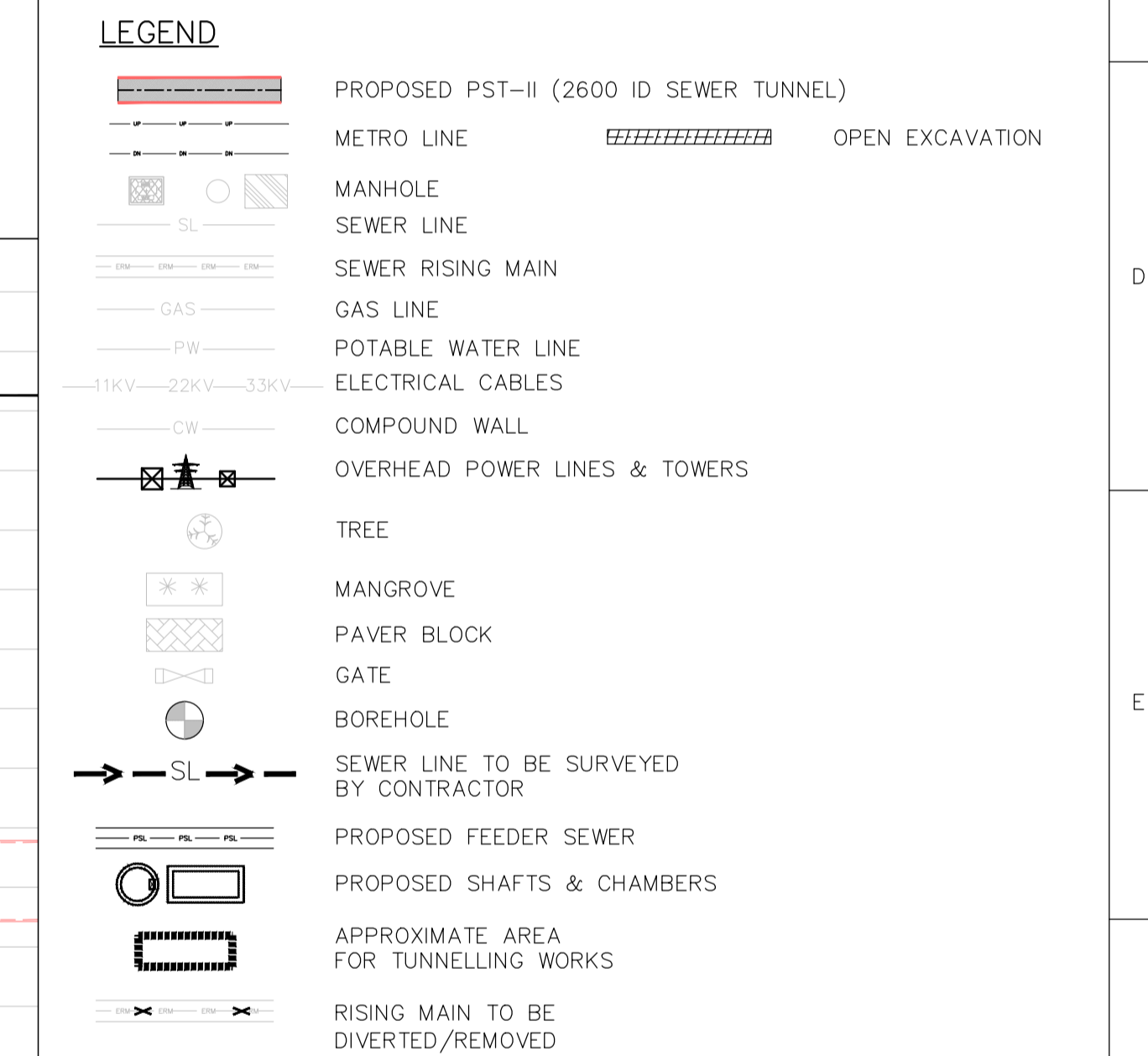
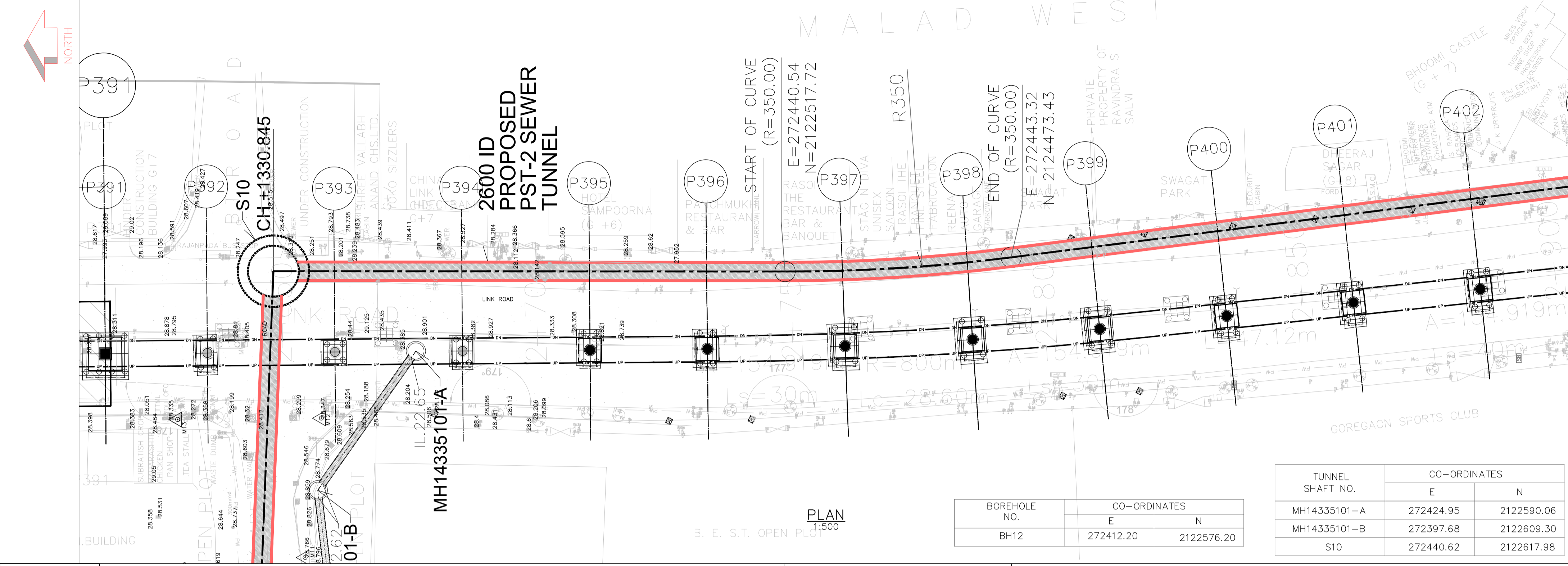


- NOTES:
1. ALL DIMENSIONS ARE IN METERS AND LEVELS ARE IN METERS UNLESS OTHERWISE INDICATED.
 2. CO-ORDINATES ARE UTM 43 SYSTEM. CO-ORDINATES ARE ROUNDED TO METER. FOR DETAIL CO-ORDINATES REFER DRG. NO TCE.10255A-CV-3057-LM-31002.
 3. PERMANENT WORKS ARE TO BE CONSTRUCTED WHERE SHOWN.
 4. THE RIGHT-OF-WAY FOR THE CONTRACTOR'S TUNNEL SHALL BE RESTRICTED TO PUBLIC ROADS AND ADJACENT FOOTPATHS ONLY.
 5. CHAINAGES GIVEN ARE FROM TUNNEL SHAFT CENTER TO TUNNEL SHAFT CENTER.
 6. CONTRACTOR TO AMEND TUNNEL CHAINAGES AS PER HIS CHOSEN ALIGNMENT.
 7. SEWER GRADIENTS TO BE MAINTAINED ACROSS TUNNEL SHAFTS.
 8. CONTRACTOR TO CONFIRM LOCATIONS AND LEVELS OF BURIED SERVICES PRIOR TO CONSTRUCTION.
 9. BOREHOLE DATA IS INDICATIVE ONLY SEE BOREHOLE LOGS IN GEOTECHNICAL INVESTIGATION REPORT FOR FACTUAL DATA.
 10. INVERT LEVELS MAY VARY SLIGHTLY DURING EXECUTION.



SIGN.	INITIALS	REVISIONS	DATE
P3	SS CB CB CB AR	SVP SVP	26-09-2022
P2	SS CB CB CB AR	SVP SVP	23-11-2020
P1	MMS CB CB CB AR	SVP SVP	08-04-2019
P0	MMS CB CB CB AR	SVP SVP	03-08-2018

MUNICIPAL CORPORATION OF GREATER MUMBAI
 MUMBAI SEWAGE DISPOSAL PROJECT STAGE II-PRIORITY WORKS
 PRIORITY SEWER TUNNEL - PHASE 2 (PST II)
 HORIZONTAL & VERTICAL ALIGNMENT
 SHEET 06 OF 18

TATA CONSULTING ENGINEERS LIMITED
 MUMBAI

SCALE : AS SHOWN
 DC & DISC: MUM CV
 DWG NO: TCE.10255A-CV-3057-SL-31008
 ISSUE: P3
 TCE FORM NO. 091 RO